



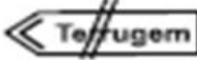


Bulletin nº 3

Oeiras 8th of June 2019

C.O.C

Road Book Page 66 – new layout

| TC 4 Montelavar | | Distance / Distância | | Day / Dia | 2 | |
|----------------------------|-------|--|---|---|--------|--|
| TC 5 Montelavar | | 15,05 Km | | Section / Secção | 3 | |
| SPECIAL STAGE 4 | | Average / Média | | Time Allowed / Tempo Permitido | | |
| CHELEIROS 10,053 km | | 25,80 Km/h | | 00:35 hh:mm | | |
| Distanc. | | Direction/Direcção | Information/Informação | Distanc. Regress. | | |
| Total | Per. | | | Regress. | | |
| 0,000 | 0,000 |  | Montelavar  N 38°51'49.54" W 9°20'10.77" AUTO START AUTO PARTIDA | 15,050 | | |
| 3,096 | 3,096 | |  | | 11,954 | |
| 4,616 | 1,520 | | |   | 10,434 | |

Section 3

SS 4 CHELEIROS

Handwritten signature

Road Book Page 72 – new layout

| to 5 | | Montelavar | | Distance / Distancia | | Day Dia | | 2 | | |
|---------------|-------|--------------------|--|---|--|----------------------|--|---------------------------------|-----------------|--|
| to 6 | | Igreja Nova | | 20,21 Km | | Section Secção | | 3 | | |
| SPECIAL STAGE | | | | 5 | | Average / Média | | Time Allowed Tempo Permitido | | |
| Montelavar | | | | 12,760 km | | 33,68 Km/h | | 00:36 hh:mm | | |
| Distanc. | | Direction/Direcção | | Information/Informação | | Distanc. Regress. | | Section 3 | | |
| Total | Par. | | | | | | | | | |
| 0,000 | 0,000 | | | Montelavar N 38°51'49.54" W 8°20'10.77" AUTO START AUTO PARTIDA | | 20,210 | | | | |
| | | 1 | | | | | | | | |
| 3,096 | 3,096 | | | | | | | 17,114 | | |
| | | 3 | | | | | | | SS 5 MONTELAVAR | |
| 4,616 | 1,520 | | | | | 15,594 | | | | |
| | | 4 | | | | | | | | |